

**NEW ENTRY**

**Hillingdon War Memorial Name:** Eastcote War Memorial - Original Plaques

**Hillingdon Reference No.:** HWM110

**Imperial War Museum No.:** 66721 (UKNIWM)

**War(s) Commemorated:** WWI & WWII

**Ward:** Cavendish

**Address:** Royal British Legion Hall, Southbourne Gardens, Eastcote, HA5 2SJ

**PHOTO TO BE ADDED AT A LATER DATE**

**Description:** Original brass plaques from Eastcote War Memorial (HWM009) (Eastcote Cross UKIWM 2188), Inscription reads 'THIS MONUMENT/IS ERECTED AS A/MEMORIAL/TO THE MEN OF/EASTCOTE/WHO GAVE THEIR/LIVES FOR THEIR/COUNTRY AND AS/A RECORD OF THE/LOYALTY AND DEVOTION/OF THE MEN OF/EASTCOTE WHO SERVED/IN HM FORCES TO/THE WOUNDED WHO/PASSED THROUGH/EASTCOTE HOSPITAL/AND TO THE VOLUNTARY/HELPERS IN THE/HOSPITAL WORK/1914-1919. DURING THE/ GREAT WAR 1914-1919/ 134 MEN OF EASTCOTE/ SERVED IN HM FORCES/ OF THESE THE/ FOLLOWING GAVE THEIR LIVES/ FOR THEIR COUNTRY/ (NAMES)/GREATER LOVE HATH/ NO MAN THAN THIS PRESENTED BY/ BENJAMIN JAMES/AND/ ANNIE HALL/ TO THE/ VILLAGE/OF/ EASTCOTE/ IN LOVING AND/HONOURED MEMORY/ OF LIVES/ NOBLY SACRIFICED/ SUFFERINGS/ PATIENTLY ENDURED/ LABOUR FREELY GIVEN/ AND VICTORY WON. DURING THE/ SECOND WORLD WAR/ 1939-1945/ THE FOLLOWING GAVE/ THEIR LIVES FOR/THEIR COUNTRY/ (NAMES)/ GREATER LOVE HATH/ NO MAN THAN THIS'

**Level of Protection:** Non-Designated Heritage Asset

**Condition:** TBC

**Maintenance ownership/responsibility:** Eastcote Royal British Legion

**Architect/Designer:**

**Date unveiled:**

**Information provided by:** IWM War Memorials register

**Date of photograph:**

**Access:** Appointment required

**Location Map:**

**Grid Ref:** TQ110884



**NEW ENTRY**

**Hillingdon War Memorial Name:** Imperial College Harlington Sports Ground

**Hillingdon Reference No.:** HWM111

**Imperial War Museum No.:** 64113 (UKNIWM)

**War (s) Commemorated:** WWI

**Ward:** Heathrow Villages

**Address:** Imperial College Harlington Sports Ground, Sipson Lane, Harlington, UB3 5AQ



© Google Maps 2018

**Description:** Recreation/Sports ground. Imperial College was established in 1907 as an amalgamation of the Royal School of Mines, the Royal College of Science and the City and Guilds Engineering College. After WW1 each of these erected its own war memorial but part of the memorial fund was applied to the acquisition of land for an athletic ground. In 1935 the ground at Sudbury, near Wembley, (64112) was sold and the following year a new site at Harlington was purchased.

**Level of Protection:** Non-Designated Heritage Asset

**Condition:** N/A

**Maintenance ownership/responsibility:** Imperial College London

**Architect/Designer:**

**Date unveiled:** 1936

**Information provided by:** IWM War Memorials register

**Date of photograph:**

**Access:** Appointment required



**Location Map:**

**Grid Ref:** TQ 08267 77935



© Crown copyright & database rights 2018 Ordnance Survey 100019283

**NEW ENTRY**

<b>Hillingdon War Memorial Name:</b> Nestle War Memorial	
<b>Hillingdon Reference No.:</b> HWM112	<b>Imperial War Museum No.:</b> 65596 (UKNIWM)
<b>War (s) Commemorated:</b> WWII	<b>Ward:</b> Botwell
<b>Address:</b> TBC	
	
© War Memorials Online	
<b>Description:</b> Wall mounted board within entrance foyer to former Nestle Main Factory building. Currently being stored by Nestle Archives, to be returned to site site as part of residential development scheme.	
<b>Level of Protection:</b> Non-Designated Heritage Asset	
<b>Condition:</b> TBC	
<b>Maintenance ownership/responsibility:</b> TBC	
<b>Architect/Designer:</b>	<b>Date unveiled:</b> 1936
<b>Information provided by:</b> London Borough of Hillingdon, IWM War Memorials register	
<b>Date of photograph:</b>	<b>Access:</b> Appointment required
<b>Location Map:</b>	<b>Grid Ref:</b> TQ 100 793
	
© Crown copyright & database rights 2018 Ordnance Survey 100019283	

**NEW ENTRY**

**Hillingdon War Memorial Name:** Church of St John the Baptist: Altar

**Hillingdon Reference No.:** HWM113

**Imperial War Museum No.:** 12083 (UKNIWM)

**War (s) Commemorated:** WWI

**Ward:** Brunel

**Address:** St John the Baptist, Royal Lane, Hillingdon, UB8 3QR

**PHOTO TO BE ADDED AT A LATER DATE**

**Description:** Altar, inscription reads ' THIS ALTAR WAS GIVEN IN MEMORY OF/ GODFREY THOMAS WORSLEY AND HIS/ TWO SONS EVELYN AND JOHN KILLED IN/ THE GREAT WAR

**Level of Protection:** Grade II\* (Curtilage Listed) (List Entry No. 1080160)

**Condition:** TBC

**Maintenance ownership/responsibility:** Church of England, Diocese of London

**Architect/Designer:**

**Date unveiled:**

**Information provided by:** IWM War Memorials register


**Date of photograph:**

**Access:** Appointment required

**Location Map:**



**NEW ENTRY**

<b>Hillingdon War Memorial Name:</b> Ruislip - Northwood War Memorial Homes (Haig Homes)	
<b>Hillingdon Reference No.:</b> HWM114	<b>Imperial War Museum No.:</b> 60293 (UKNIWM)
<b>War (s) Commemorated:</b> WWII	<b>Ward:</b> Eastcote and East Ruislip
<b>Address:</b> 107-125 Park Avenue, Ruislip, HA4	
	
© Google Maps 2018	
<b>Description:</b> 5 pairs of semi-detached, red brick houses overlooking Pinn Playing Fields. Built by Haig Homes who still currently provide housing for British Veterans.	
<b>Level of Protection:</b> Non-Designated Heritage Asset	
<b>Condition:</b>	
<b>Maintenance ownership/responsibility:</b> Property owners	
<b>Architect/Designer:</b>	<b>Date unveiled:</b> 1st June 1932 by HRH Princess Margaret
<b>Information provided by:</b> London Borough of Hillingdon, IWM War Memorials register	
<b>Date of photograph:</b>	<b>Access:</b> Visible from public realm

**Location Map:**



© Crown copyright & database rights 2018 Ordnance Survey 100019283

**NEW ENTRY**

**Hillingdon War Memorial Name:** Ruislip - WWII Book of Remembrance

**Hillingdon Reference No.:** HWM115

**Imperial War Museum No.:** 60292 (UKNIWM)

**War (s) Commemorated:** WWII

**Ward:** West Ruislip

**Address:** Ruislip Royal British Legion, Park House, 32 High Street, Ruislip, Middx, HA4 7AN

**PHOTO TO BE ADDED AT A LATER DATE**

**Description:** TBC

**Level of Protection:** Non-Designated Heritage Asset

**Condition:** TBC

**Maintenance ownership/responsibility:** Ruislip Royal British Legion

**Architect/Designer:**

**Date unveiled:**

**Information provided by:** IWM War Memorials register

**Date of photograph:**

**Access:** Appointment required

**Location Map:**

**Grid Ref:** TQ 077 881



**NEW ENTRY**

<b>Hillingdon War Memorial Name:</b> The Post Office Rifles	
<b>Hillingdon Reference No.:</b> HWM116	<b>Imperial War Museum No.:</b> 60419 (UKNIWM)
<b>War (s) Commemorated:</b> WWI	<b>Ward:</b> South Ruislip
<b>Address:</b> British Forces Post Office, West End Road, South Ruislip, HA4 6DQ	
<b>PHOTO TO BE ADDED AT A LATER DATE</b>	
<b>Description:</b> Plaque with three panels. The central panel is a representation of the London Troops War Memorial showing a soldier each side of the memorial. Panels each side reproduce a list of regiments. Inscription reads as 'THE LONDON TROOPS MEMORIAL/ERECTED IN FRONT OF/ THE ROYAL EXCHANGE/ 8TH (CITY OF LONDON) BN THE LONDON REGT/ POST OFFICE RIFLES'. Previously located at Inglis Barracks in Mill Hill, Barnet.	
<b>Level of Protection:</b> Non-Designated Heritage Asset	
<b>Condition:</b> TBC	
<b>Maintenance ownership/responsibility:</b> MoD	
<b>Architect/Designer:</b>	<b>Date unveiled:</b>
<b>Information provided by:</b> IWM War Memorials register	
<b>Date of photograph:</b>	<b>Access:</b> Appointment required
<b>Location Map:</b>  <div style="text-align: center;"><b>LOCATION ON SITE TBC</b></div>	



**NEW ENTRY**

**Hillingdon War Memorial Name:** Letter from Home, Service Personnel - Statue

**Hillingdon Reference No.:** HWM117

**Imperial War Museum No.:** 60418 (UKNIWM)

**War (s) Commemorated:** WWI

**Ward:** South Ruislip

**Address:** British Forces Post Office, West End Road, South Ruislip, HA4 6DQ

Sample photo.  
Better quality to  
be obtained.



**Description:** Statue of soldier in First World War uniform and steel helmet reading a letter. The figure is modelled on Charles Sargeant Jagger's statue at Paddington Station commemorating the war service of the Great Western Railway Company. The figure is mounted on a rectangular stone plinth with a plaque bearing the inscription to the front face. Inscription reads as 'LETTER FROM HOME"/ UNVEILED BY/HER MAJESTY THE QUEEN/ COLONEL IN CHIEF/ CORPS OF ROYAL ENGINEERS/16TH JULY 1982'. Previously located at Inglis Barracks in Mill Hill, Barnet.

**Level of Protection:** Non-Designated Heritage Asset

**Condition:** TBC

**Maintenance ownership/responsibility:** MoD

**Architect/Designer:** Jill Tweed

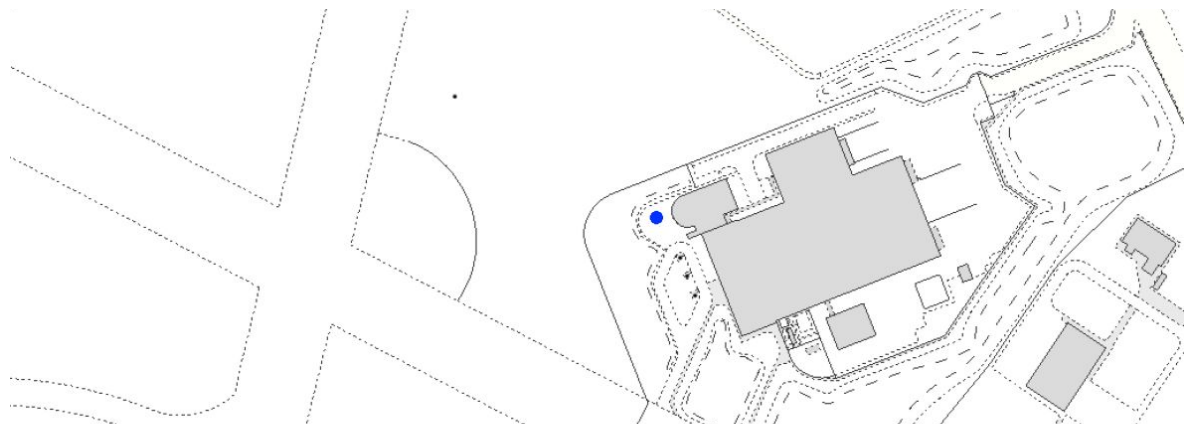
**Date unveiled:** 16th July 1982 by HM Queen Elizabeth II at original location.

**Information provided by:** IWM War Memorials register


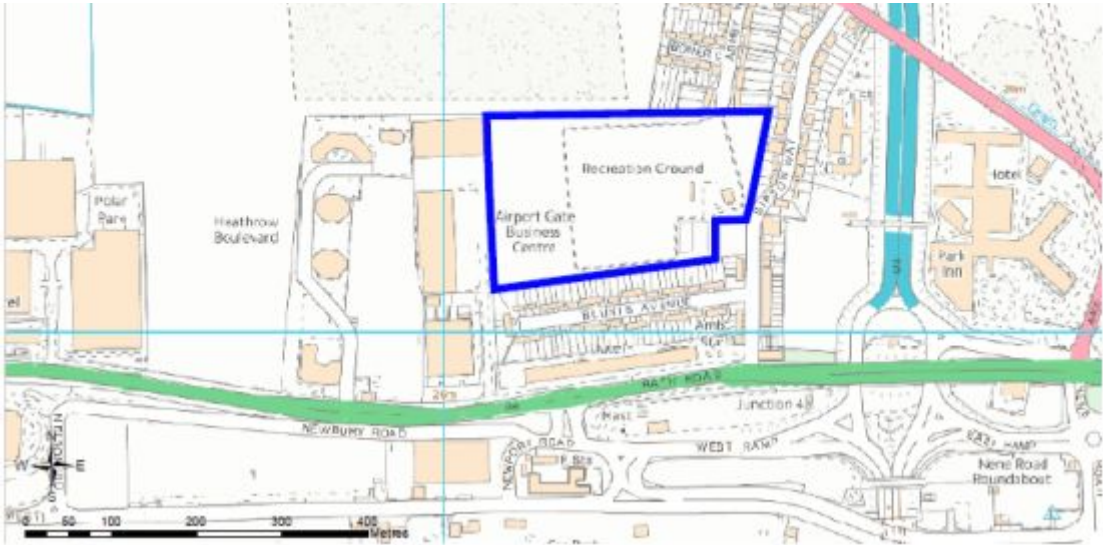
**Date of photograph:** N/A

**Access:** Appointment required


**Location Map:** © Crown copyright & database rights 2018 Ordnance Survey 100019283



**NEW ENTRY**

<b>Hillingdon War Memorial Name:</b> Harmondsworth War Memorial Recreation Ground	
<b>Hillingdon Reference No.:</b> HWM118	<b>Imperial War Museum No.:</b> 60290/1 (UKNIWM)
<b>War (s) Commemorated:</b> WWI	<b>Ward:</b> Heathrow Villages
<b>Address:</b> Sipson Way (near to Blunt's Avenue), Sipson, Middx, UB7	
 © Google Maps 2018	
<b>Description:</b> Recreation ground & trees. Originally 'Trees of Remembrance', 2005/6, trees re-planted on the site. Associated to IWM ref: 60291, Sipson War memorial Recreation Ground	
<b>Level of Protection:</b> Non-Designated Heritage Asset	
<b>Condition:</b> N/A	
<b>Maintenance ownership/responsibility:</b> London Borough of Hillingdon	
<b>Architect/Designer:</b> N/A	<b>Date unveiled:</b> 9th February 1935 by Local Clergy & Dignitaries
<b>Information provided by:</b> IWM War Memorials register	
<b>Date of photograph:</b>	<b>Access:</b> No appointment required
<b>Location Map:</b>  © Crown copyright & database rights 2018 Ordnance Survey 100019283	

**NEW ENTRY**

<b>Hillingdon War Memorial Name:</b> St Matthew's Church, Yiewsley - Roll of Honour	
<b>Hillingdon Reference No.:</b> HWM119	<b>Imperial War Museum No.:</b> 12059 (UKNIWM)
<b>War (s) Commemorated:</b> WWII	<b>Ward:</b> Uxbridge South
<b>Address:</b> Local Studies Archive, Uxbridge Library, High Street, Uxbridge, Middx, UB8 1HD	
<b>PHOTO TO BE ADDED AT A LATER DATE</b>	
<b>Description:</b> Framed roll of honour. Inscription reads as 'ROLL OF HONOUR/ SECOND GREAT WORLD WAR/ 1939-1945/ (NAMES)'	
<b>Level of Protection:</b> Non-Designated Heritage Asset	
<b>Condition:</b> TBC	
<b>Maintenance ownership/responsibility:</b> London Borough of Hillingdon	
<b>Architect/Designer:</b>	<b>Date unveiled:</b>
<b>Information provided by:</b> IWM War Memorials register	
<b>Date of photograph:</b>	<b>Access:</b> Appointment required
<b>Location Map:</b>	<b>Grid ref:</b> TQ056840
	
© Crown copyright & database rights 2018 Ordnance Survey 100019283	

**NEW ENTRY**

<b>Hillingdon War Memorial Name:</b> St Martin's Church, West Drayton - Triptych	
<b>Hillingdon Reference No.:</b> HWM120	<b>Imperial War Museum No.:</b>
<b>War (s) Commemorated:</b> WWI	<b>Ward:</b> West Drayton
<b>Address:</b> St Martin's Church, Church Road, West Drayton, Middx, UB7 7PT	
	
© LBH 2014	
<b>Description:</b> Wall mounted Triptych, painted in black and with decorative gilding. Calvary on central panel with inscribed names either side. Inscription on plinth below main panels reads as 'LET THEM BE HAD IN LASTING/REMEMBRANCE' '1914-1918'.	
<b>Level of Protection:</b> Grade II* (Church fixture) (List Entry No. 1358325)	
<b>Condition:</b> TBC	
<b>Maintenance ownership/responsibility:</b> Church of England, Diocese of London	
<b>Architect/Designer:</b>	<b>Date unveiled:</b>
<b>Information provided by:</b> London Borough of Hillingdon	
<b>Date of photograph:</b>	<b>Access:</b> Appointment required
<b>Location Map:</b>	
	
© Crown copyright & database rights 2018 Ordnance Survey 100019283	

**NEW ENTRY**

**Hillingdon War Memorial Name:** St Martin's Church, West Drayton - Book of Remembrance

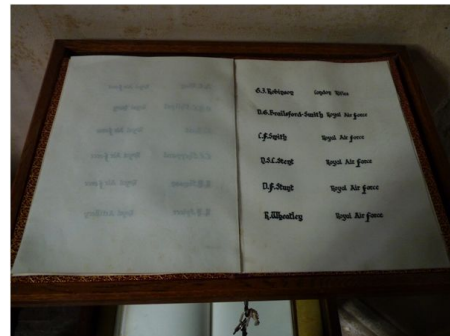

**Hillingdon Reference No.:** HWM121

**Imperial War Museum No.:**

**War (s) Commemorated:** WWII

**Ward:** West Drayton

**Address:** St Martin's Church, Church Road, West Drayton, Middx, UB7 7PT



© LBH 2014

**Description:** Bound Book of Remembrance in glass case

**Level of Protection:** Non-Designated Heritage Asset

**Condition:** TBC

**Maintenance ownership/responsibility:** Church of England, Diocese of London

**Architect/Designer:**

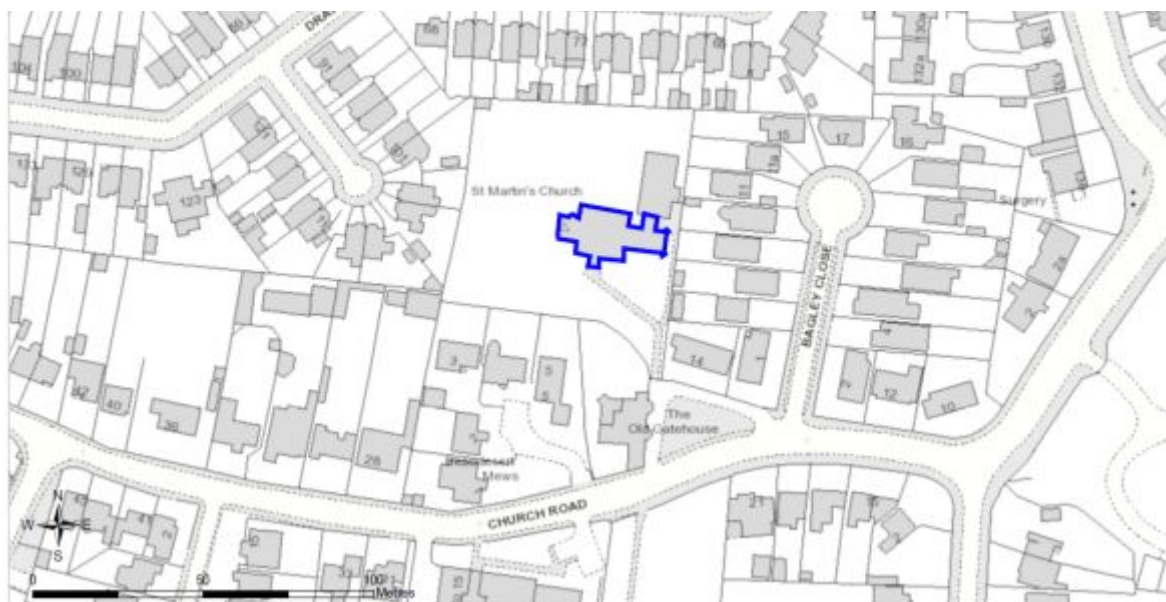
**Date unveiled:**

**Information provided by:** London Borough of Hillingdon

**Date of photograph:**



**Access:** Appointment required

**Location Map:**





© Crown copyright & database rights 2018 Ordnance Survey 100019283



**AMENDED ENTRY**

<b>Hillingdon War Memorial Name:</b> Harlington War Memorial	
<b>Hillingdon Reference No.:</b> HWM040	<b>Imperial War Museum No.:</b> 12050 (UKNIWM)
<b>War (s) Commemorated:</b> WWI, WWII, Korea	<b>Ward:</b> Heathrow Villages
<b>Address:</b> Church of St. Peter & St. Paul, St. Peter's Way, Harlington, Hayes UB3 5AB	
 <p>© LBH 2010</p>	
<p><b>Description:</b> Granite Celtic Cross bearing inscription to: the middle step - 'TO THE GLORY OF GOD'; front face of the plinth - 'THIS MONUMENT IS ERECTED/ IN PROUD AND LOVING MEMORY OF THE MEN OF THIS PARISH/ WHO FELL IN THE GREAT WAR 1914-1918/ (NAMES)'; back face - 'AND OF THOSE WHO GAVE/ THEIR LIVES IN/ THE SECOND WORLD WAR 1939-1945/ (NAMES)/ KOREA 1951/ (NAME)'</p>	
<b>Level of Protection:</b> Grade II (List Entry No. 1444965) and Conservation Area	
<b>Condition:</b> Good	
<b>Maintenance ownership/responsibility:</b> Church of England, Diocese of London	
<b>Architect/Designer:</b> Charles Oldrid Scott	<b>Date unveiled:</b> 1920
<b>Information provided by:</b> Church of England, Historic England, Imperial War Museums	
<b>Date of photograph:</b> JM18032010	<b>Access:</b> No appointment required
<p><b>Location Map:</b> © Crown copyright &amp; database rights 2018 Ordnance Survey 100019283 <span style="float: right;"><b>Grid Ref:</b> TQ088781</span></p> 	

**AMENDED ENTRY**

<b>Hillingdon War Memorial Name:</b> St Giles' Church: Book of Remembrance	
<b>Hillingdon Reference No.:</b> HWM104	<b>Imperial War Museum No.:</b>
<b>War (s) Commemorated:</b> WWII	<b>Ward:</b> Ickenham
<b>Address:</b> St Giles' Church, Swakeleys Road, Ickenham UB10 8BG	
	
© LBH 2015	
<b>Description:</b> Red leather-bound Book of Remembrance containing hand-illustrated pages with names and frontispiece inscribed: IN MEMORY OF/ THE BOYS OF/ THE ST GILES' FELLOWSHIP/ WHO MADE THE SUPREME SACRIFICE/ IN/ WORLD WAR 2/ 1939 - 1945	
<b>Level of Protection:</b> Non-Designated Heritage Asset	
<b>Condition:</b> Good. The book was restored in 2010.	
<b>Maintenance ownership/responsibility:</b> Church of England, Diocese of London	
<b>Architect/Designer:</b>	<b>Date unveiled:</b>
<b>Information provided by:</b> Church of England, Imperial War Museums	
<b>Date of photograph:</b> 2015	<b>Access:</b> Appointment required
<b>Location Map:</b>	
	
© Crown copyright & database rights 2018 Ordnance Survey 100019283	

**AMENDED ENTRY**

<b>Hillingdon War Memorial Name:</b> Northwood War Memorial	
<b>Hillingdon Reference No.:</b> HWM008	<b>Imperial War Museum No.:</b> 2176 (UKNIWM)
<b>War (s) Commemorated:</b> WWI & WWII	<b>Ward:</b> Northwood
<b>Address:</b> Northwood War Memorial, Green Lane Northwood	
 <p>© LBH 2010</p>	
<b>Description:</b> Stone cross on octagonal column on square stepped base with brass plaques with names and inscriptions TO NORTHWOOD MEN/ WHO GAVE THEIR LIVES/ IN THE GREAT WAR/1914-1918	
<b>Level of Protection:</b> Grade II (List Entry No. 1444974) and Conservation Area	
<b>Condition:</b> Good	
<b>Maintenance ownership/responsibility:</b> London Borough of Hillingdon	
<b>Architect/Designer:</b> Mr F D Bedford, William Aumonier Jnr	<b>Date unveiled:</b> 13th February 1921
<b>Information provided by:</b> London Borough of Hillingdon, Historic England, Imperial War Museums	
<b>Date of photograph:</b> JM18022010	<b>Access:</b> No appointment required
<b>Location Map:</b>	<b>Grid Ref:</b> TQ 091914
 <p>© Crown copyright &amp; database rights 2018 Ordnance Survey 100019283</p>	